ATTACHMENT 4

Aerial Property Maps for CFD No. 98-02 – Annexation No. 153

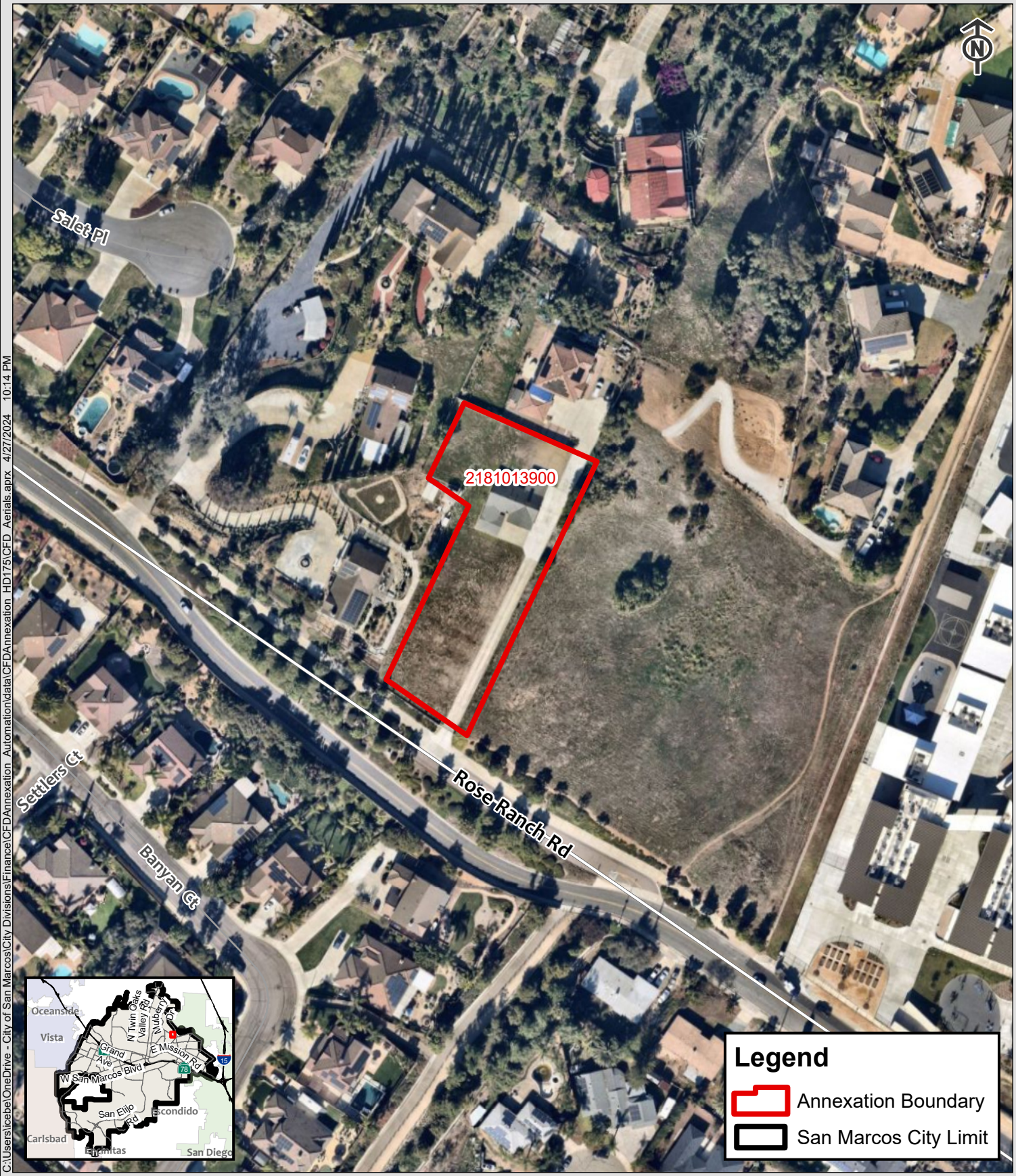

C:\Users\icebe\OneDrive - City of San Marcos\City Divisions\Finance\CFDAnnexation_Automation\data\CFDAnnexation_HD175\CFD_Aerials.aprx 4/27/2024 10:14 PM

SAN MARCOS
DISCOVER LIFE'S POSSIBILITIES

Every effort has been made to assure the accuracy of the maps and data provided; however, some information may not be accurate or current. The City of San Marcos assumes no responsibility arising from use of this information and incorporates by reference its disclaimer regarding the lack of any warranties, whether expressed or implied, concerning the use of the same. For additional information see the Disclaimer on the City's website.

Aerial Map

CFD 98-02 Light/Landscape Annexation No. 153

0 20 40 80 120 160 Feet

1:1,590

CREATED BY: City of San Marcos GIS

DATA SOURCES: San GIS (04/2024)
City of San Marcos 04/2024

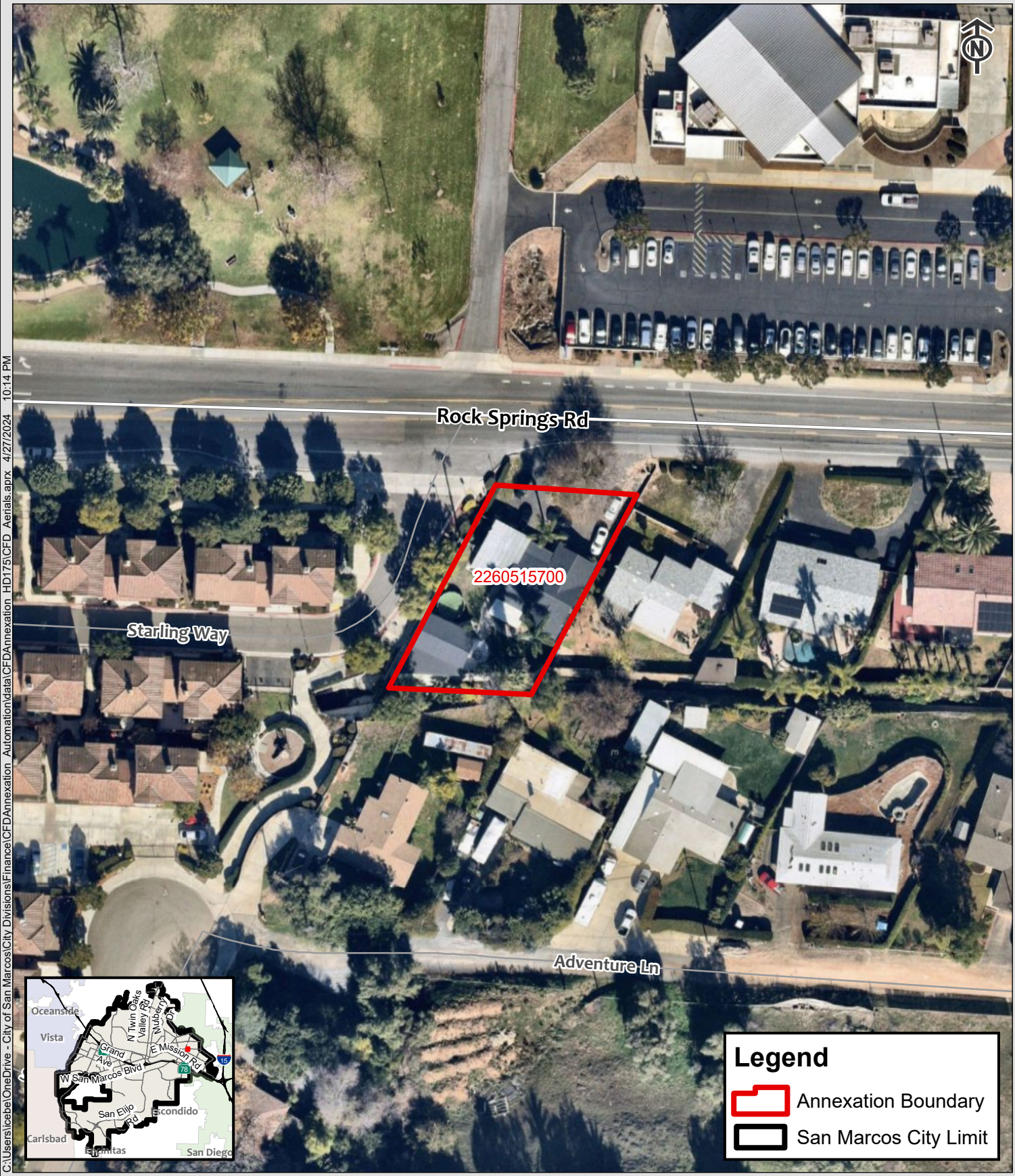

C:\Users\icebe\OneDrive - City of San Marcos\City Divisions\Finance\CFDAnnexation_Automation\data\CFDAnnexation_HD175\CFD_Aerials.aprx 4/27/2024 10:14 PM

SAN MARCOS
DISCOVER LIFE'S POSSIBILITIES

Every effort has been made to assure the accuracy of the maps and data provided; however, some information may not be accurate or current. The City of San Marcos assumes no responsibility arising from use of this information and incorporates by reference its disclaimer regarding the lack of any warranties, whether expressed or implied, concerning the use of the same. For additional information see the Disclaimer on the City's website.

Aerial Map

CFD 98-02 Light/Landscape Annexation No. 153

0 10 20 40 60 80 Feet

1:910

CREATED BY: City of San Marcos GIS

DATA SOURCES: San GIS (04/2024)
City of San Marcos 04/2024

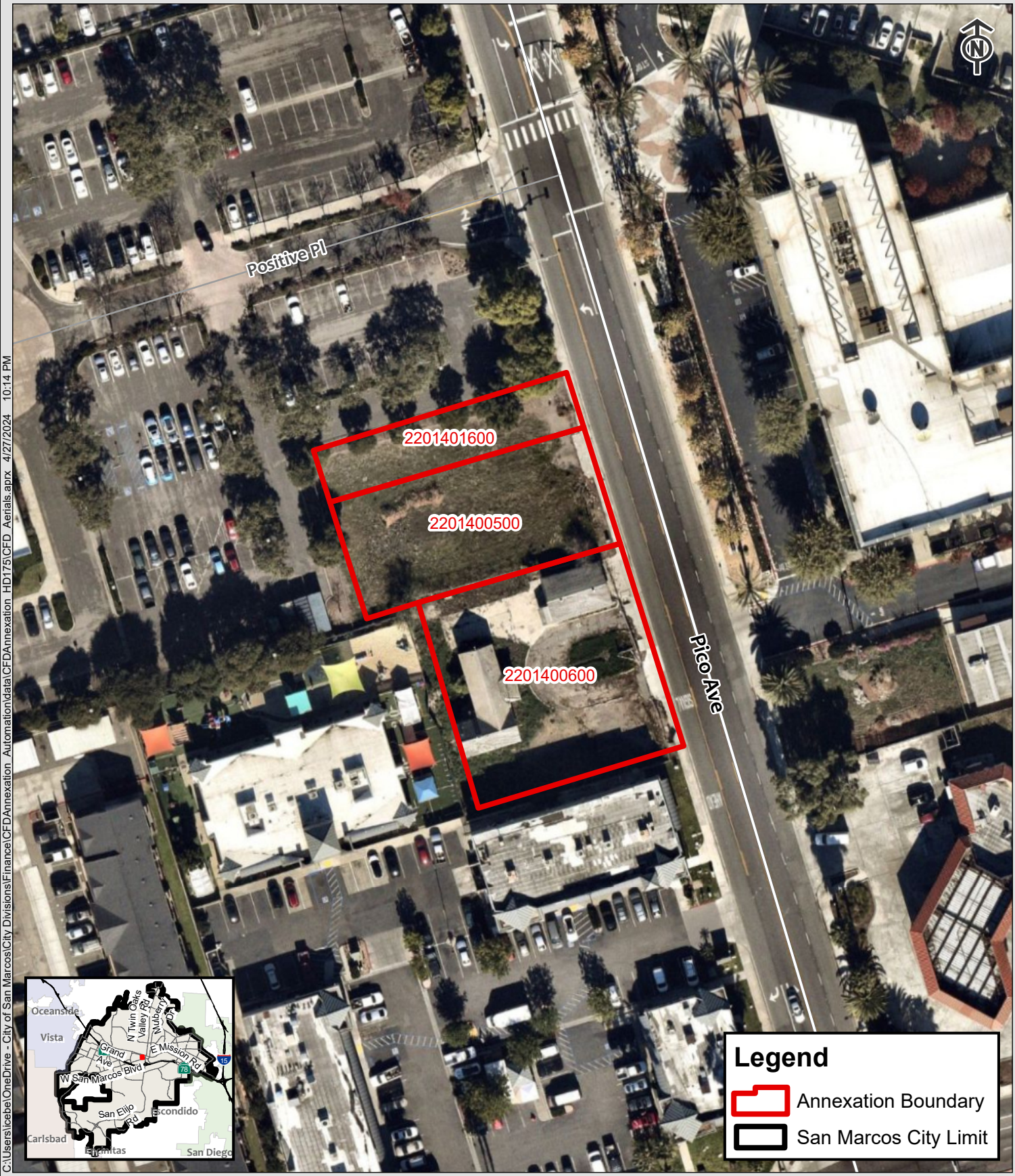

C:\Users\icebe\OneDrive - City of San Marcos\City Divisions\Finance\CFDAnnexation_Automation\data\CFDAnnexation_HD175\CFD_Aerials.aprx 4/27/2024 10:14 PM

SAN MARCOS
DISCOVER LIFE'S POSSIBILITIES

Every effort has been made to assure the accuracy of the maps and data provided; however, some information may not be accurate or current. The City of San Marcos assumes no responsibility arising from use of this information and incorporates by reference its disclaimer regarding the lack of any warranties, whether expressed or implied, concerning the use of the same. For additional information see the Disclaimer on the City's website.

Aerial Map

CFD 98-02 Light/Landscape Annexation No. 153

0 10 20 40 60 80 Feet

1:880

CREATED BY: City of San Marcos GIS

DATA SOURCES: San GIS (04/2024)
City of San Marcos 04/2024

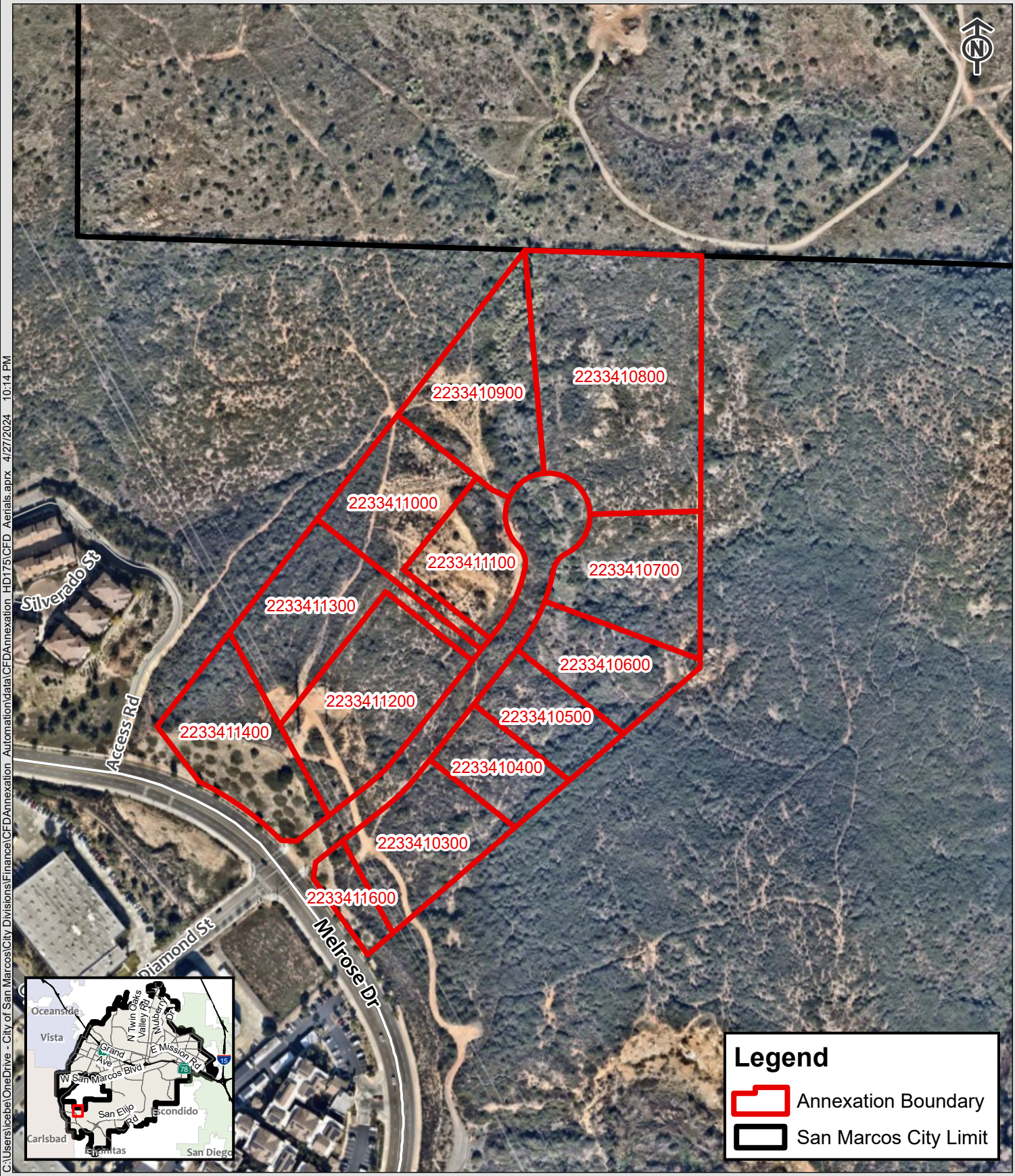

C:\Users\icebe\OneDrive - City of San Marcos\City Divisions\Finance\CFDAnnexation_Automation\data\CFDAnnexation_HD175\CFD_Aerials.aprx 4/27/2024 10:14 PM

SAN MARCOS
DISCOVER LIFE'S POSSIBILITIES

Every effort has been made to assure the accuracy of the maps and data provided; however, some information may not be accurate or current. The City of San Marcos assumes no responsibility arising from use of this information and incorporates by reference its disclaimer regarding the lack of any warranties, whether expressed or implied, concerning the use of the same. For additional information see the Disclaimer on the City's website.

Aerial Map

CFD 98-02 Light/Landscape Annexation No. 153

0 40 80 160 240 320 Feet

1:3,310

CREATED BY: City of San Marcos GIS

DATA SOURCES: San GIS (04/2024)
City of San Marcos 04/2024